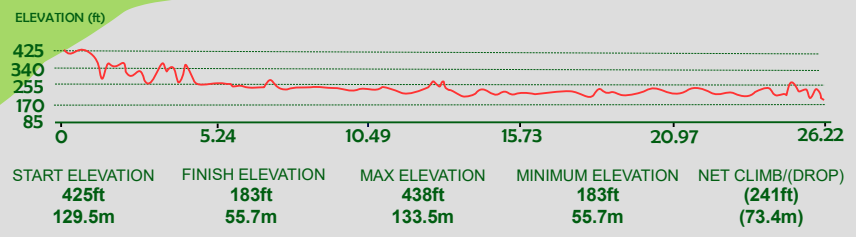
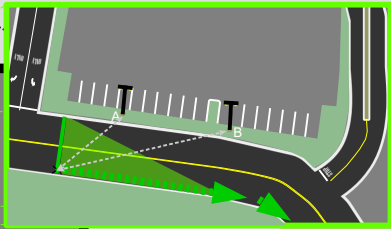
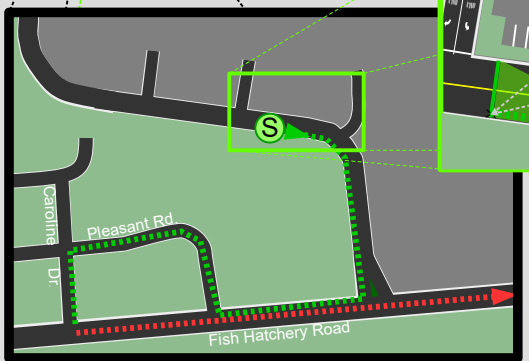
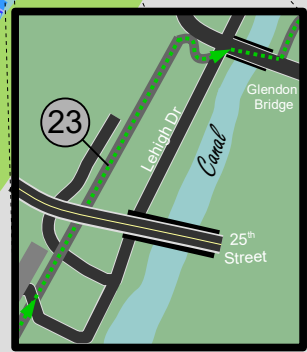
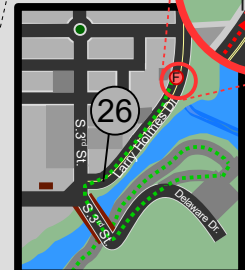
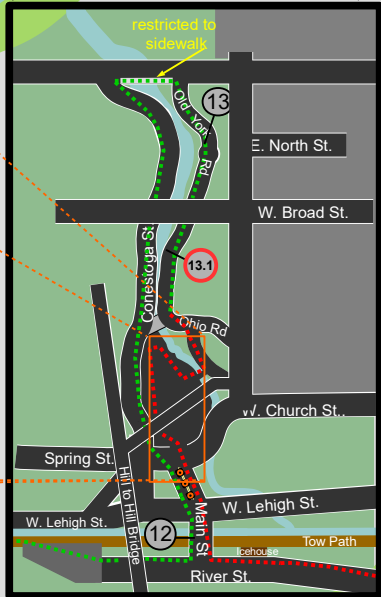
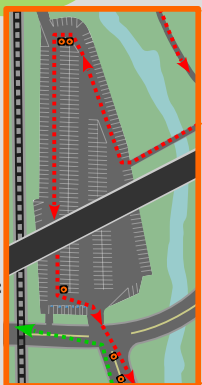
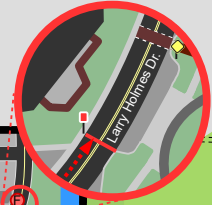
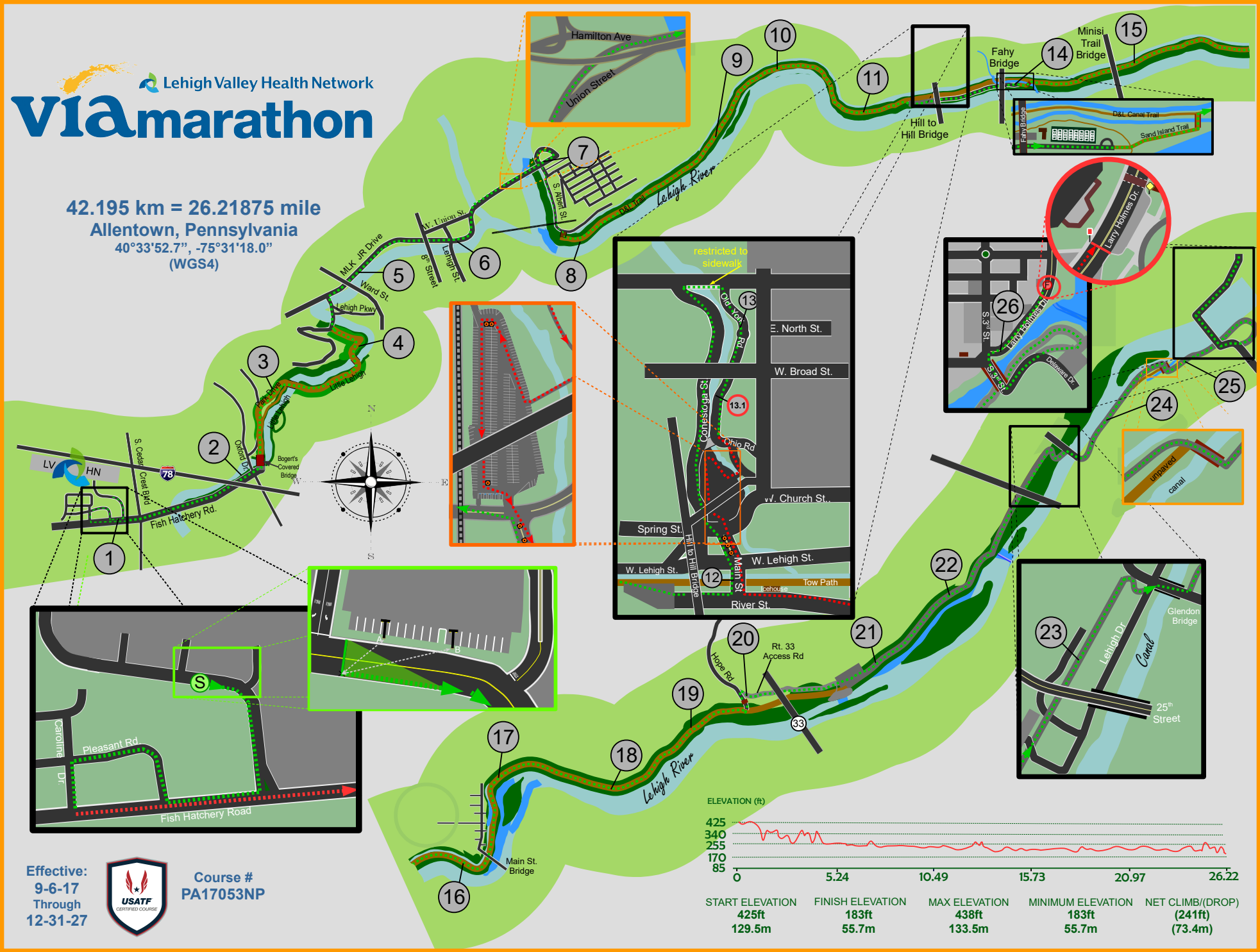


Lehigh Valley Health Network
VIAmarathon

42.195 km = 26.21875 mile
 Allentown, Pennsylvania
 40°33'52.7", -75°31'18.0"
 (WGS4)



Effective:
 9-6-17
 Through
 12-31-27



Course #
PA17053NP

Effective:
9-6-17
Through
12-31-27



Course #
PA17053NP

Route line represents the
measurement along the
Shortest Possible Route

Course has unrestricted access
except where shown

Map may not be altered

START: 40°33'52.83", -75°31'18.99"
On the LVHN entrance road from Fish
Hatchery Rd. Located (A) 67' SW of the
light pole and
(B) 136' SW of the light pole.

FINISH: 40°41'24.64", -75°12'19.83"
On Larry Holmes Drive approaching
from the South, Even with the support
pole of the red "Federal Court" sign

GPS Mile Locations (WGS4)

Mile splits are not certified

Split: 40°37'18.3", -75°23'0.7"

- | | |
|--|---|
| M1. 40°33'43.6", -75°31'10.6" | M14. 40°36'57.54", -75°22'29.58" |
| M2. 40°33'59.8", -75°30'6.3" | M15. 40°37'7.5", -75°21'23.2" |
| M3. 40°34'42.9", -75°29'43.7" | M16. 40°37'15.1", -75°20'19.6" |
| M4. 40°35'4.2", -75°28'57.8" | M17. 40°37'58.1", -75°20'0.3" |
| M5. 40°35'36.4", -75°28'56.5" | M18. 40°37'53.5", -75°18'54.3" |
| M6. 40°35'52.9", -75°27'56.9" | M19. 40°38'15.4", -75°17'57.9" |
| M7. 40°36'26.2", -75°27'8.4" | M20. 40°38'34.4", -75°17'3.3" |
| M8. 40°35'57.9", -75°26'44.2" | M21. 40°38'51.8", -75°16'0.5" |
| M9. 40°36'26.5", -75°25'47.7" | M22. 40°39'23.7", -75°15'7.4" |
| M10. 40°37'2.98", -75°25'2.09" | M23. 40°40'3.1", -75°14'25.7" |
| M11. 40°36'46.48", -75°24'14.9" | M24. 40°40'38.7", -75°13'50.2" |
| M12. 40°36'58.3", -75°22'59.5" | M25. 40°41'3.4", -75°12'57.1" |
| M13. 40°37'23.6", -75°22'58.1" | M26. 40°41'16.4", -75°12'29.2" |



Course measured on:

August 28th, 2017

By:

Nathan Porch

USATF/RRTC

Regional Certifier; MD, PA

nathan@getsetgoconsulting.com

(856) 803-7678